



MERCHANT TAYLORS'
School

Getting to MTS



by coach, by train, by car

By school coach

The map on the opposite page is an artist's impression. There is seldom any major change to the coach routes. However, in response to parental demand in any one year, a particular stop may alter slightly or be served by a different coach. For detailed routes, pick-up times and updates, go to www.mtsn.org.uk/coachroutes

1 Barnet/Stanmore/ Arkley

Pick up No:

- 1 Bus Stand opposite the Arkley Pub
- 2 Outside Gate Pub on the Barnet Road
- 3 Canons Corner, bus-stop London Road, corner of Court Drive
- 4 Lay-by in front of Stanmore tube station
- 5 Bus-stop on Stanmore Hill opposite junction with Little Common
- 6 Bus-stop at Sparrows Herne outside Synagogue
- 7 Bus-stop on Bushey High Street opposite Bushey Academy
- 8 Bushey, bus-stop on London Road opposite Skoda Dealership

4 Ealing Two

Pick up No:

- 1 Ealing, bus-stop D Haven Green
- 2 Hillingdon – Station Forecourt

5 Beaconsfield

Pick up No:

- 1 Beaconsfield New Town – Lay-by outside Waitrose
- 2 West Common, Gerrards Cross
- 3 Chalfont St Peter – on roadside at junction of Kingsway and Lower Road
- 4 Bus-stop on Denham Avenue, opposite corner Village Road
- 5 Ickenham – bus stop outside 252 Swakeleys

7 Wembley/Harrow/ Pinner

Pick up No:

- 1 Wembley – bus-stop on Fryent Way, roundabout at Salmon Street
- 2 Kingsbury – bus-stop on Kenton Road, corner of Preston Hill
- 3 Kenton – bus-stop outside Kenton Methodist Church in Kenton Road
- 4 Kenton Station – Kenton Road, to west of Churchill Avenue
- 5 Harrow on the Hill – opposite Station Approach/Lowlands Road on roadside
- 6 North Harrow – Pinner Road, first bus-stop north of junction with Imperial Drive
- 7 Pinner – bus-stop Bridge Street by Oxfam shop

2 Harpenden/ St Albans/Archway

Pick up No:

- 1 St Albans – bus-stop on Holywell Hill close to Sumpter Yard
- 2 St Albans – bus-stop outside 7th Day Adventist Church, St Peter's Street
- 3 Harpenden – lay-by on Redbourn Lane junction with Oakfield Road

3 Ealing One

Pick up No:

- 1 Ealing, bus-stop D Haven Green
- 2 Bus-stop SX on corner of Cleveland Road and Wimbourne Gardens next to Notting Hill & Ealing School
- 3 Ruislip, bus stop on Bury Street/Ladygate Lane

6 Radlett/Elstree

Pick up No:

- 1 Bus-stop lay-by, Watling Street, in front of Radlett BR Station
- 2 Elstree – Allum Lane bus-stop opposite Community Centre

8 Mill Hill/Edgware/ Hatch End

Pick up No:

- 1 Mill Hill Broadway – Flower Lane, Sacred Heart bus-stop
- 2 Hale Lane – Bus Stop – opposite petrol station
- 3 Station Road bus-stop 150 yards south of Edgware Station outside Premiere House/Iceland
- 4 Bus-stop Canons Park Station
- 5 Bus-stop on Uxbridge Road, 20 yds to west of junction with The Chase
- 6 Lay-by 50 yds west of roundabout Uxbridge Rd junction with Clamp Hill opposite Leafie Robinson
- 7 West of roundabout joining Rowland Avenue to Uxbridge Road bus-stop T Hatch End
- 8 Hatch End, bus-stop opposite Telephone Exchange

9 Highgate/Hampstead Garden Suburb

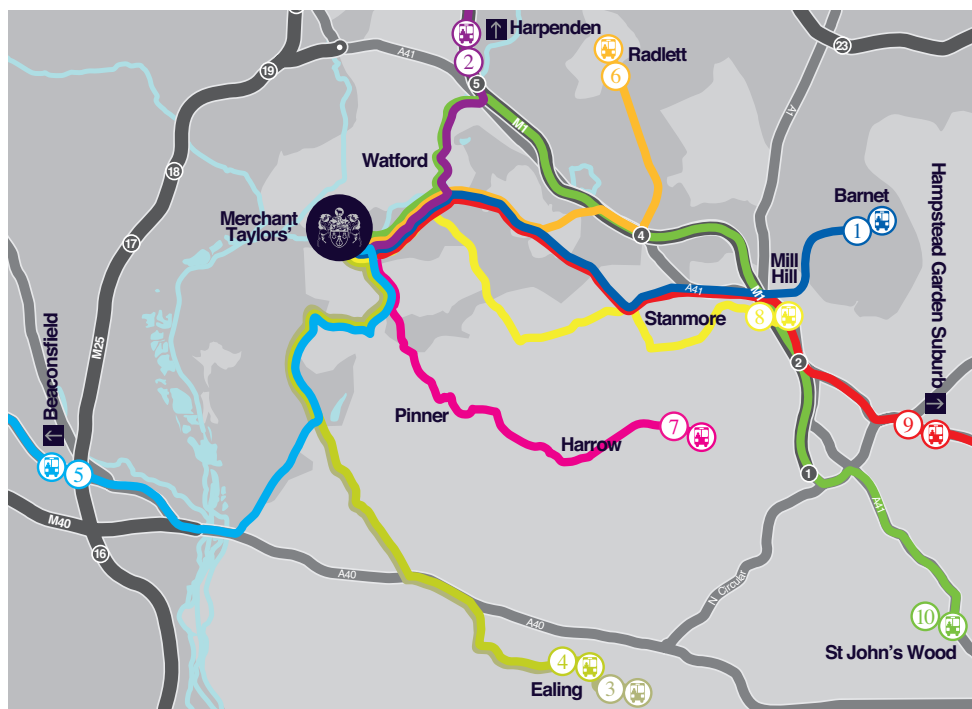
Pick up No:

- 1 Archway Road and Tollhouse Way
- 2 Southwood Lane/Archway bus stop F
- 3 Highgate Station bus-stop G
- 4 Bishops Avenue/Lyttleton Road, Belvedere Court bus-stop
- 5 Falloolen Way 'Market Place' bus-stop
- 6 Henlys Corner bus stop TP opposite Holiday Inn Statue
- 7 Parson Street, Ashley Lane bus-stop

10 St John's Wood

Pick up No:

- 1 Finchley Road bus stop opposite Odeon cinema, Swiss Cottage
- 2 Finchley Road bus stop outside Waitrose
- 3 Finchley Road bus stop before Avanley Gardens
- 4 Hendon Way bus stop outside Esso Garage
- 5 Hendon Way bus stop after Pennine Drive
- 6 Hendon Way bus stop Woodville Gardens



To MTS: Coaches commence from 7.15 am arriving at MTS by 8.30

From MTS: Early coaches leave at 3.55 pm on Tuesday, Thursday, Friday and 4.15 pm on Wednesday.

From MTS: Late coaches leave at 5.30 pm on

Mondays, Wednesdays and Fridays (6.00 pm) for boys who do activities after school.

2016/17: the cost is £1,450 pa (£11 per day both ways)

Merchant Taylors' coach service is safe, reliable and cost-effective.

By tube and train

By tube (Metropolitan Line)

Moor Park (Zone 6) on the Metropolitan Line is a 10-minute walk from the School buildings. Plan your journey at www.tfl.gov.uk.

At the exit turnstiles, double back on yourself, sharp right along the walkway under the railway line. Go up the stairs and turn sharp left through the barrier onto the path through the spinney. At the end, bear left along Askew Road, cross the road at the zebra crossing and walk on 50 yards until you see the school gates on your right (pedestrian gate to the left of the main gates). Walk up the Long Drive to the School.

By train

Half-hourly Chiltern Line trains from London Marylebone take 14 minutes to Harrow-on-the-Hill. Change to Metropolitan Line north (Amersham branch) for Moor Park (10 minutes). You may also continue to Rickmansworth (23 minutes from Marylebone) and take the Metropolitan Line south one stop to Moor Park. There is generally a connecting train within 5 minutes at either station.

Key

Overground Trains

- Southern Rail (Kensington - Bushey)
- Liverpool Street (Eastern)
- Thameslink
- Euston
- North London
- Waterloo
- Heathrow Express

Underground

- Metropolitan
- Piccadilly
- Bakerloo
- Central Line
- Northern
- Jubilee
- Victoria
- District
- Circle
- Hammersmith & City





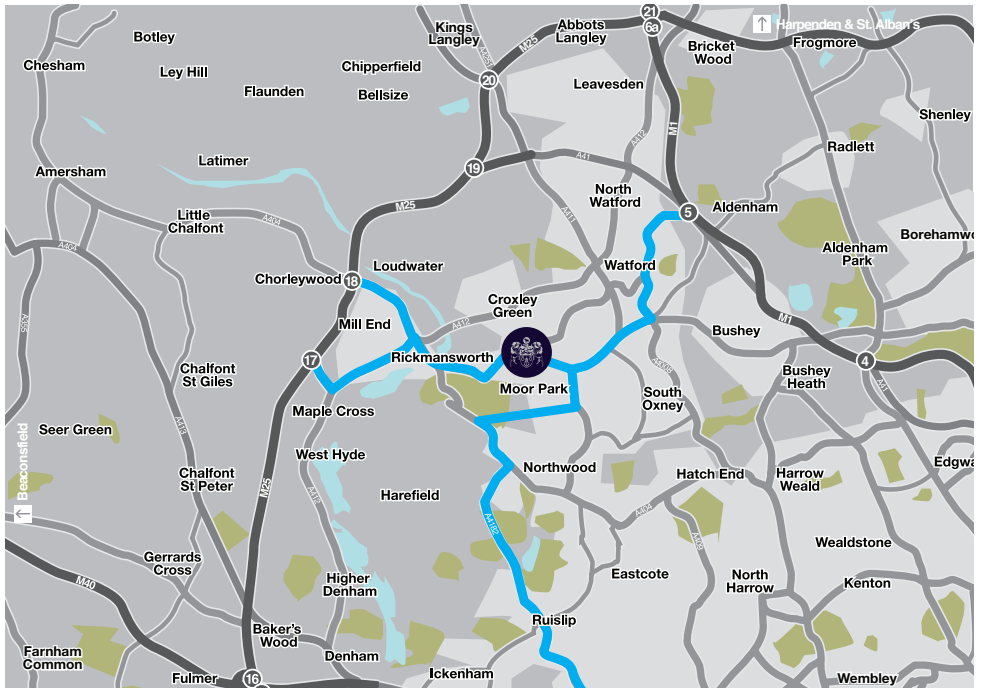
By car

*By road from M40, M25
(south and west)*

Leave the M25 at J17 or J18. Follow signs for Rickmansworth and Northwood through a series of roundabouts (2 from J17, 4 from J18) until you see the A4145 to Watford (Moor Lane) signed as left turn on a roundabout. Take Moor Lane for about a mile, looking for a white gatehouse on the right. Turn sharp right at the gatehouse into the Moor Park estate. Follow Sandy Lodge Road under a railway bridge, where it becomes Askew Road. Continue round the left bend (by Sandy Lodge Golf Clubhouse) where it becomes Sandy Lodge Lane. The School entrance is one-third of a mile on the left.

By road from London via the A40

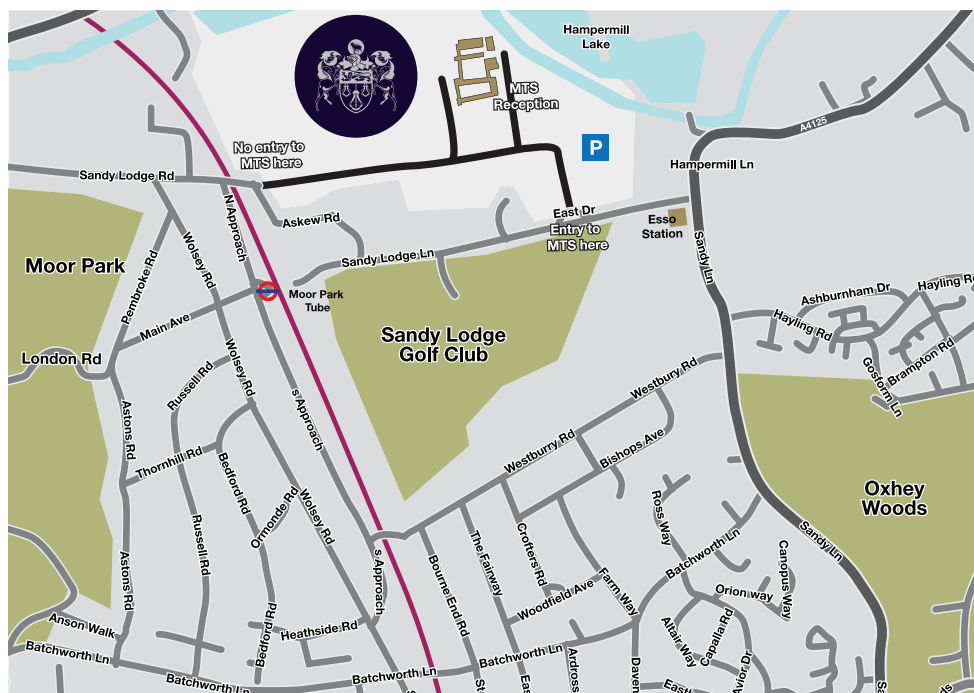
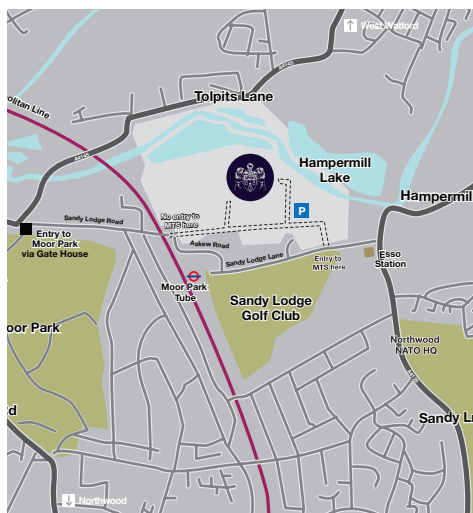
From the A40 take the A4180 through Ruislip following Duck's Hill Road to its end. Turn left onto the A404 – the Rickmansworth Road (which becomes the London Road). Pass Mount Vernon Hospital. At the Prince of Wales Pub, turn right into Batchworth Lane. Follow Batchworth Lane until it ends and turn left into Sandy Lodge Road. Drive down the hill. Turn left immediately after the big Esso Station into Sandy Lane. The School entrance is 350 yards on your right. (There is a quicker, more complex route. Use it if you have an A-Z or GPS mapping device).



By road from the M1

(M25 north and east traffic exit at J21/J21a and follow signs for M1 London)

Leave the M1 at J5. Take the A4008, Stephenson Way, towards Watford. Bear left at the second roundabout (A411). Carry on at the mini-roundabout opposite Tesco's and follow the one-way system into Dalton Way. Keep left and continue straight on for 200 yards. Turn right at the Bushey railway arches roundabout (following signs for Northwood HQ) and turn into Eastbury Road (which becomes Hampermill Lane) continuing straight on for 5-10 minutes. The road bends sharp left and you see an Esso Station on the right. Turn right immediately before the Esso Station into Sandy Lodge Lane. The School entrance is 350 yards on your right.



- Easy access by tube and coach
- 20 minutes from both M25 and M1
- 35 minutes from Baker Street (Metropolitan Line) or Marylebone (Chiltern Line)
- 40 minutes from St. John's Wood by car

General enquiries to

Admissions Office

Tel. +44 (0)1923 845514

Email. admissions@mtsn.org.uk

Coach enquiries to

Bursar's Office

Tel. +44 (0)1923 825669

Email. bursarsoffice@mtsn.org.uk

We will be delighted to show you around www.mtsn.org.uk/admissions